

KEY



Rev	Revision details	Chkd	Apprd	Date
Drawn: NA				
Design: NA				
Check: CH				
Appd: 31/03/17				
		Preliminary		
		For comment		
		For tender		
		For construction		
		As constructed		

**Balfour Beatty**  
Living Places

Client  
**S. JUNGES AND ASSOCIATES**  
DIRECTORS OF ECONOMICS  
COMMUNITIES and CORPORATE  
**Herefordshire Council**  
Place Based Commissioning, Pump Lane, 102B&C, Hereford, HR4 0JZ

Project Name  
**CITY LINK ROAD  
HEREFORD**

Drawing Title  
**RIGHT TURN RESTRICTIONS**

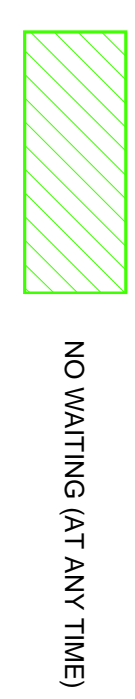
Original Drawing Size: A1  
Dimensions: 841 x 1189  
Scale: 1:1  
Drawing No: M10002-C-110  
Rev

© Crown copyright and database rights (2015)  
 Ordnance Survey 1:000231581





KEY



NO WAITING (AT ANY TIME)

Rev	Revision details	Chkd	Appd	Date
Drawn: NA				
Design: NA				
Check: CH				
Appd:				
Date: 31/03/17				
		Preliminary		
		For comment		
		For tender		
		For construction		
		As constructed		

**Balfour Beatty**  
Living Places

Client  
**S. JUNGES AND ASSOCIATES**  
DIRECTOR OF ECONOMIES  
COMMUNITIES and CORPORATE  
**Herefordshire Council**  
Place Based Commissioning, Pump Lane, PO Box 4, Hereford, HR4 0JZ

Project Name  
**CITY LINK ROAD  
HEREFORD**

Drawing Title  
**WAITING RESTRICTIONS**

Original Drawing Size: A1  
Dimensions: Copyright © BBLP  
Drawing No: **M10002-C-111**  
Rev

File: \\s:\projects\com\external\Drawings\2008\2017\02\079 - HTP - TPO\15\Documental\TPO\Drawings\_Received From RIR\PO\Order Drawings\_Ordinance Survey\_1\00021581.dwg

© Crown copyright and database rights (2015)  
Ordinance Survey 1/00021581





**KEY**

AREA OF RIGHT TURN RESTRICTION

Rev	Revision details	Chkd	Appd	Date

Drawn: NA	Preliminary
Design: NA	For comment
Check: CH	For tender
Appd:	For construction
Date: 31/03/17	As constructed

**Balfour Beatty**  
Living Places

Client  
**S. HUGHES ASSOCIATES**  
DIRECTOR OF ECONOMIES  
COMMUNITIES and CORPORATE  
**Herefordshire Council**  
Place Based Commissioning, Pump Lane, PO Box 4, Hereford, HR4 0JX

Project Name  
**WIDEMARSH STREET  
HEREFORD**

Drawing Title  
**RIGHT TURN RESTRICTIONS**

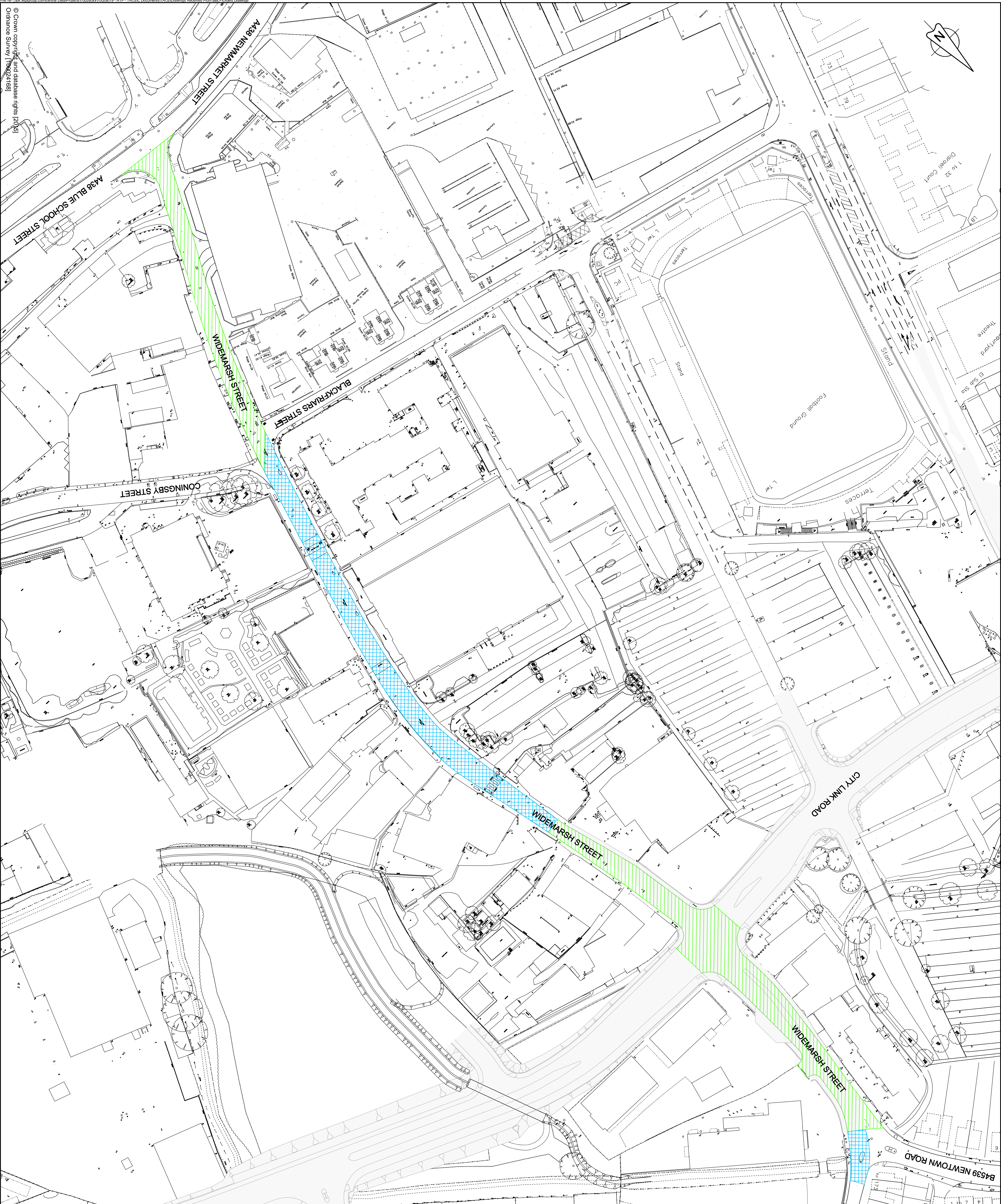
Original Drawing Size : A1    Dimensions :  
Scale :                                    Copyright © BBLP

Drawing No  
**MJ0002-C-112**

Rev

File: \\r:\uk.espon.com\central\_data\Projects\20028\20028079\_HTP - TRG\1\Documents\TRG\Drawings\_Received From RB\POOrder\_Drawing...  
© Crown copyright and database rights (2015)  
Ordnance Survey (100024168)





**KEY**

	NO WAITING (AT ANY TIME)
	NO WAITING BETWEEN (8am - 6.30pm)

Rev	Revision details	Chkd	Appl	Date
1	Drawn: NA			
	Design: NA			
	Check: CH			
	Appd: 31/03/17			
		Preliminary		
		For comment		
		For tender		
		For construction		
		As constructed		

**Balfour Beatty**  
Living Places

Client  
**S. JUNGES ARCHITECTURE**  
DIRECTOR OF ECONOMICS  
COMMUNITIES and CORPORATE  
**Herefordshire Council**  
Place Based Commissioning, Pump Lane, PO Box 4, Hereford, HR4 0JX

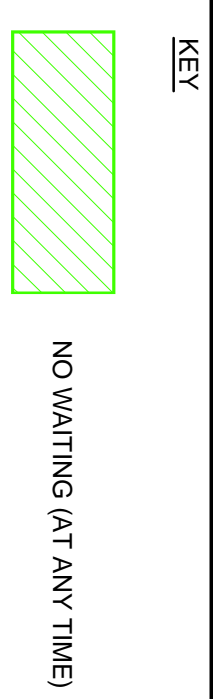
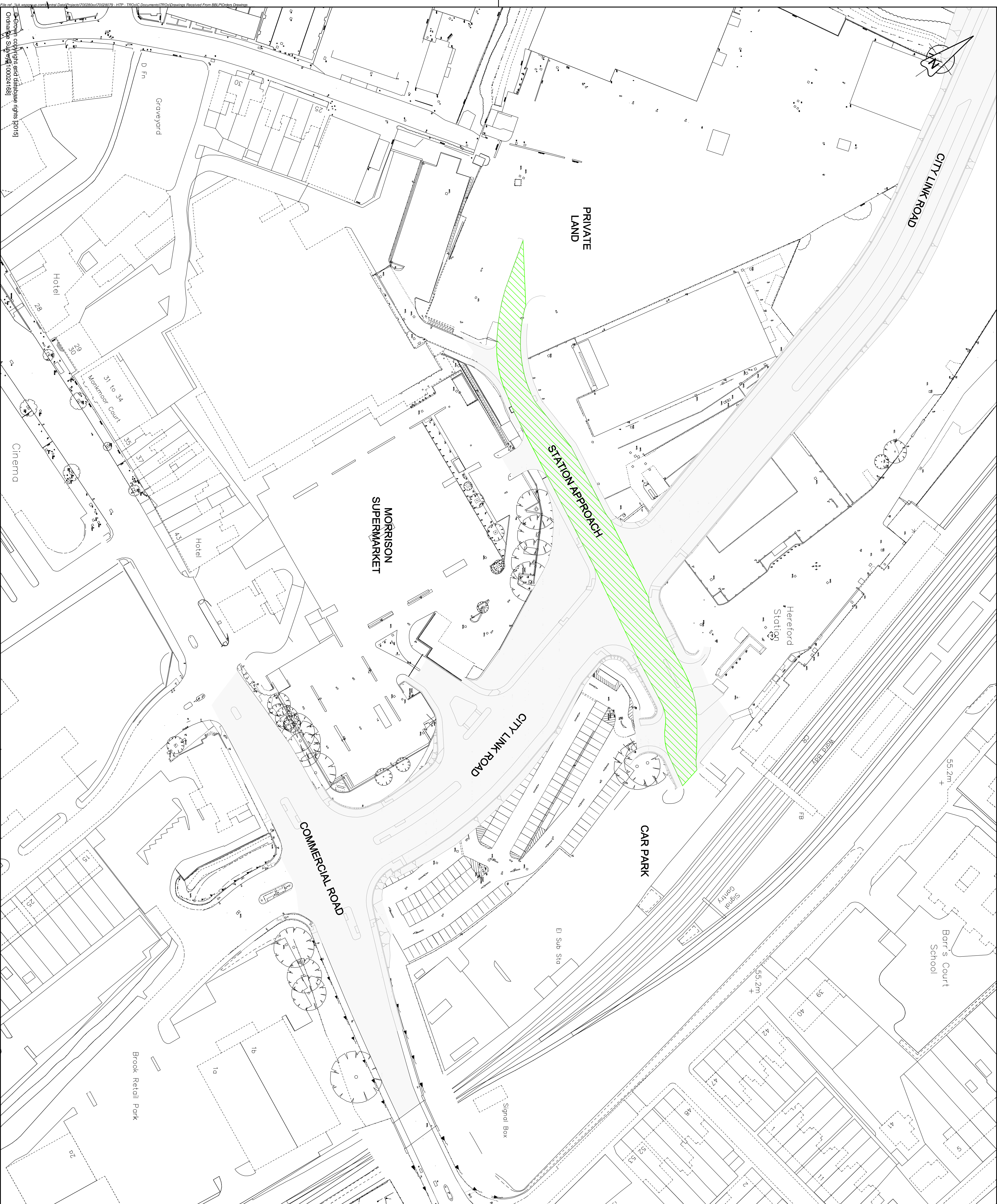
Project Name  
**WIDEMARSH STREET  
HEREFORD**

Drawing Title  
**WAITING RESTRICTIONS**

Original Drawing Size : A1	Dimensions : 1189mm x 841mm
Scale : 1:1	Copyright © BBP
Drawing No <b>MJ0002-C-113</b>	Rev

© Crown copyright and database rights (2015)  
Ordnance Survey [100024168]





Rev	Revision details	Chkd	Apprd	Date
Drawn: NA				
Design: NA				
Check: CH				
Appd:				
Date: 31/03/17				

**Balfour Beatty**  
Living Places

Client:  
**S. JUNGES ARCHITECTURE**  
DIRECTOR OF ECONOMIES  
COMMUNITIES and CORPORATE  
**Herefordshire Council**  
Place Based Commissioning, Pump Lane, PO Box 4, Hereford, HR4 0JX

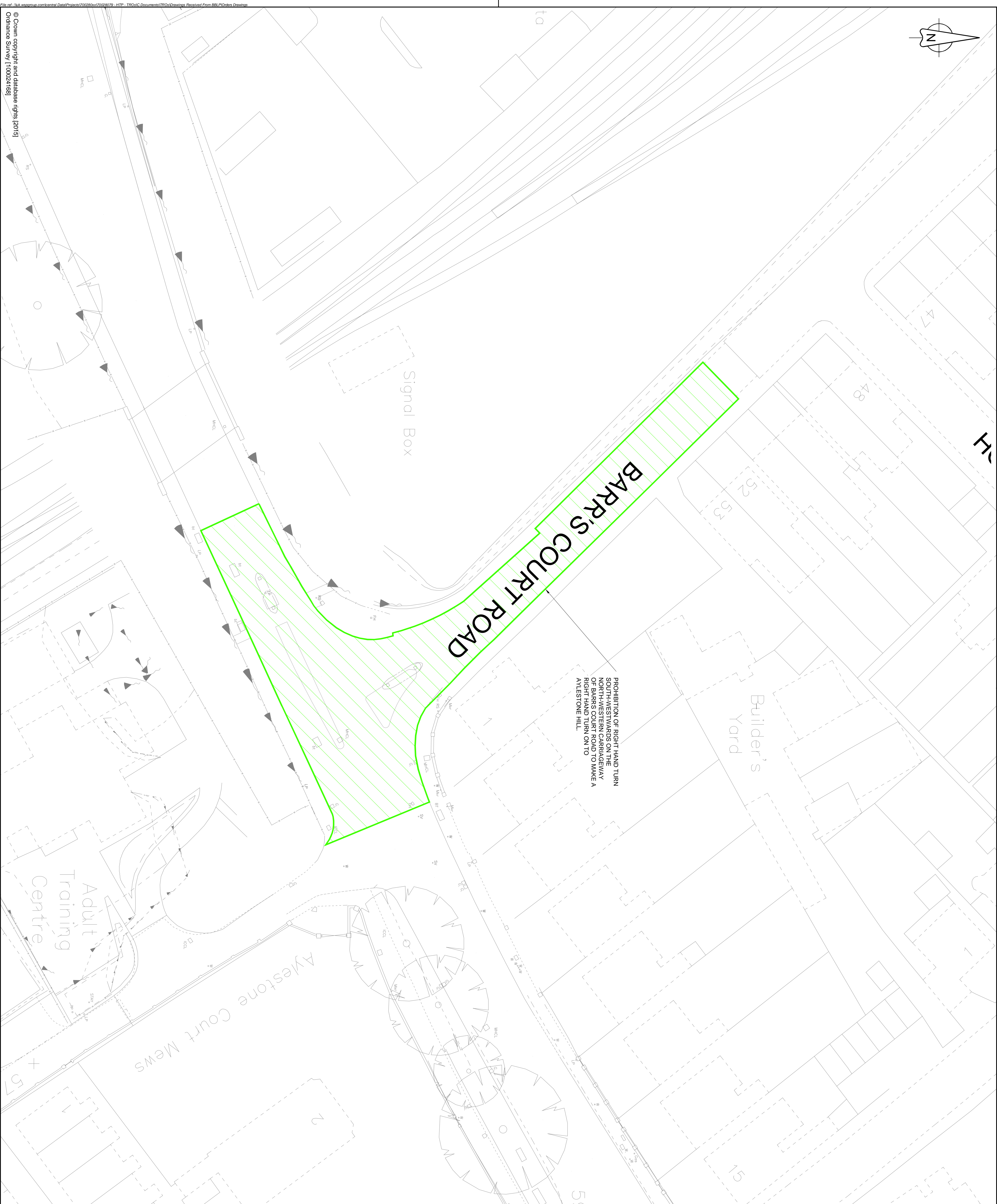
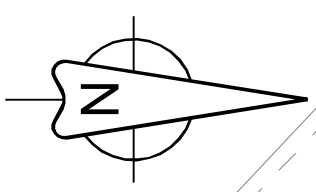
Project Name  
**STATION APPROACH  
HEREFORD**

Drawing Title  
**WAITING RESTRICTIONS**

Original Drawing Size: A1	Dimensions:
Scale:	Copyright © BBLP
Drawing No <b>MJ0002-C-114</b>	Rev

© Crown copyright and database rights (2015)  
Ordnance Survey (100024168)





PROHIBITION OF RIGHT HAND TURN  
 SOUTH-WESTWARDS ON THE  
 NORTH-WESTERN CARRIAGEWAY  
 OF BARR'S COURT ROAD TO MAKE A  
 RIGHT TURN ON TO  
 AYLESTONE HILL

**KEY**

AREA OF RIGHT TURN RESTRICTION

Rev	Revision details	Chkd	Appld	Date

Drawn:	NA	Preliminary
Design:	NA	For comment
Check:	CH	For tender
Appd:		For construction
Date:	31/03/17	As constructed

**Balfour Beatty**  
 Living Places

Client  
**S. HUGHES ARCHITECTS**  
 DIRECTORS OF ECONOMIES  
 COMMUNITIES and CORPORATE  

 Herefordshire  
 Council  
 Place Based Commissioning, Pump Lane, PO Box 4, Hereford, HR4 0JX

Project Name  
**BARRS COURT ROAD  
 HEREFORD**

Drawing Title  
**RIGHT TURN RESTRICTIONS**

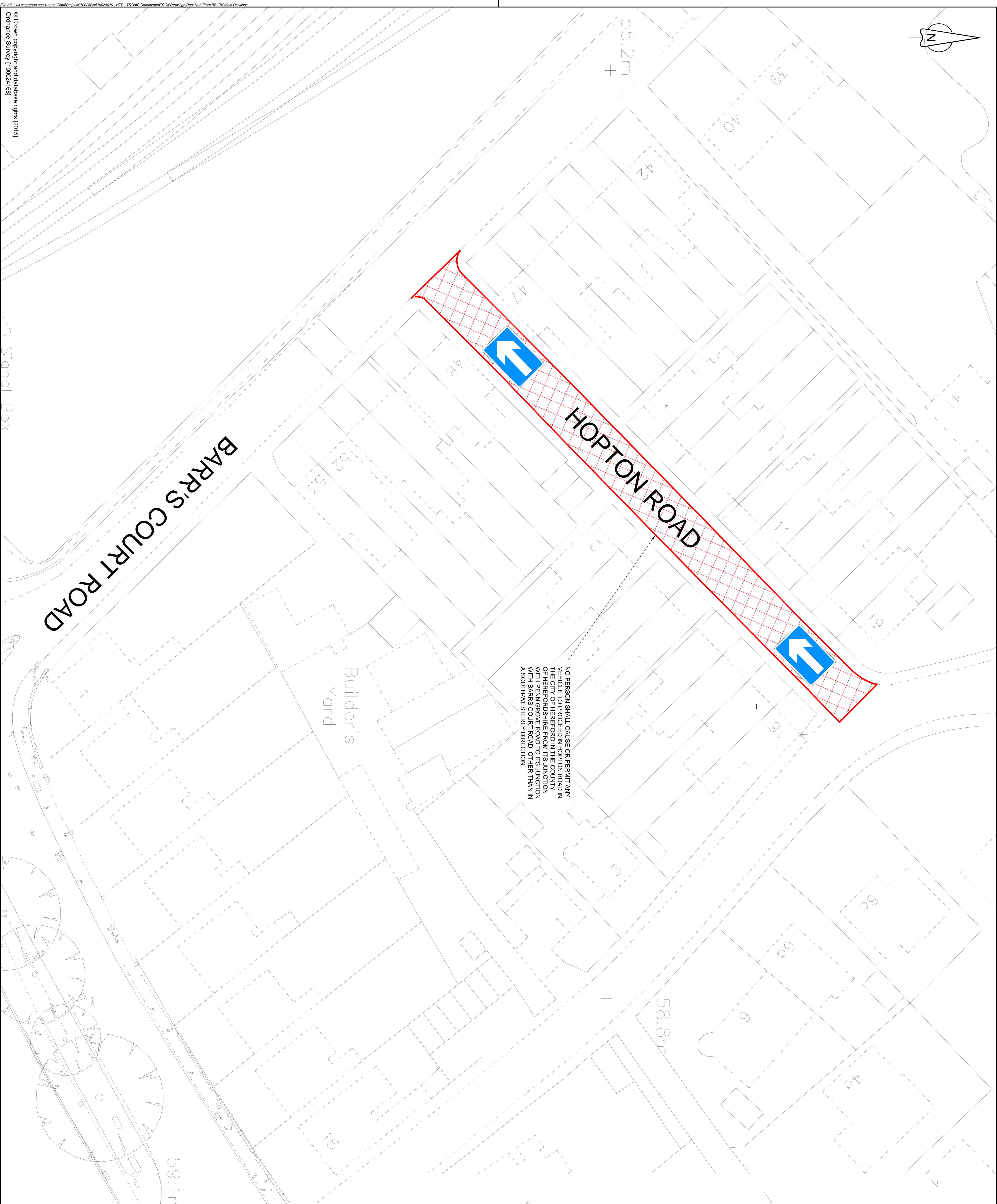
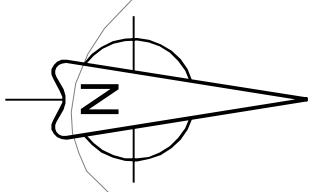
Original Drawing Size : A1      Dimensions :  
 Scale :      Copyright © BBLP

Drawing No  
**MJ0002-C-115**

Rev

© Crown copyright and database rights (2015)  
 Ordnance Survey (100024168)





KEY



AREA OF ONE WAY RESTRICTION

Rev	Revision details	Chkd	Appld	Date

Drawn:	NA	Preliminary
Design:	NA	For comment
Check:	CH	For tender
Appd:		For construction
Date:	31/03/17	As constructed

**Balfour Beatty**  
Living Places

Client  
**S. HUGHES ARCHITECTS**  
DIRECTOR OF ECONOMIES  
COMMUNITIES and CORPORATE  
**Herefordshire Council**  
Place Based Commissioning, Pump Lane, PO Box 4, Hereford, HR4 0JX

Project Name  
**HOPTON ROAD  
HEREFORD**

Drawing Title  
**ONE-WAY RESTRICTION**

Original Drawing Size : A1  
Dimensions :  
Scale :  
Copyright © BBLP  
Drawing No  
**MJ0002-C-116**  
Rev

Signal Box

